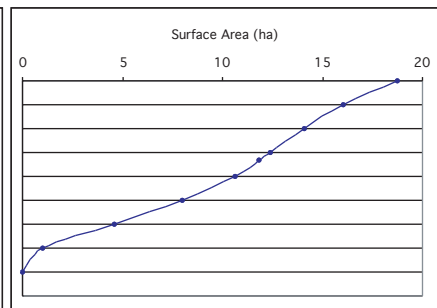
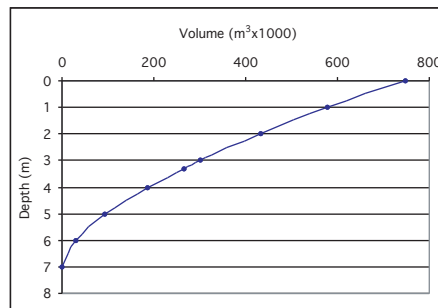
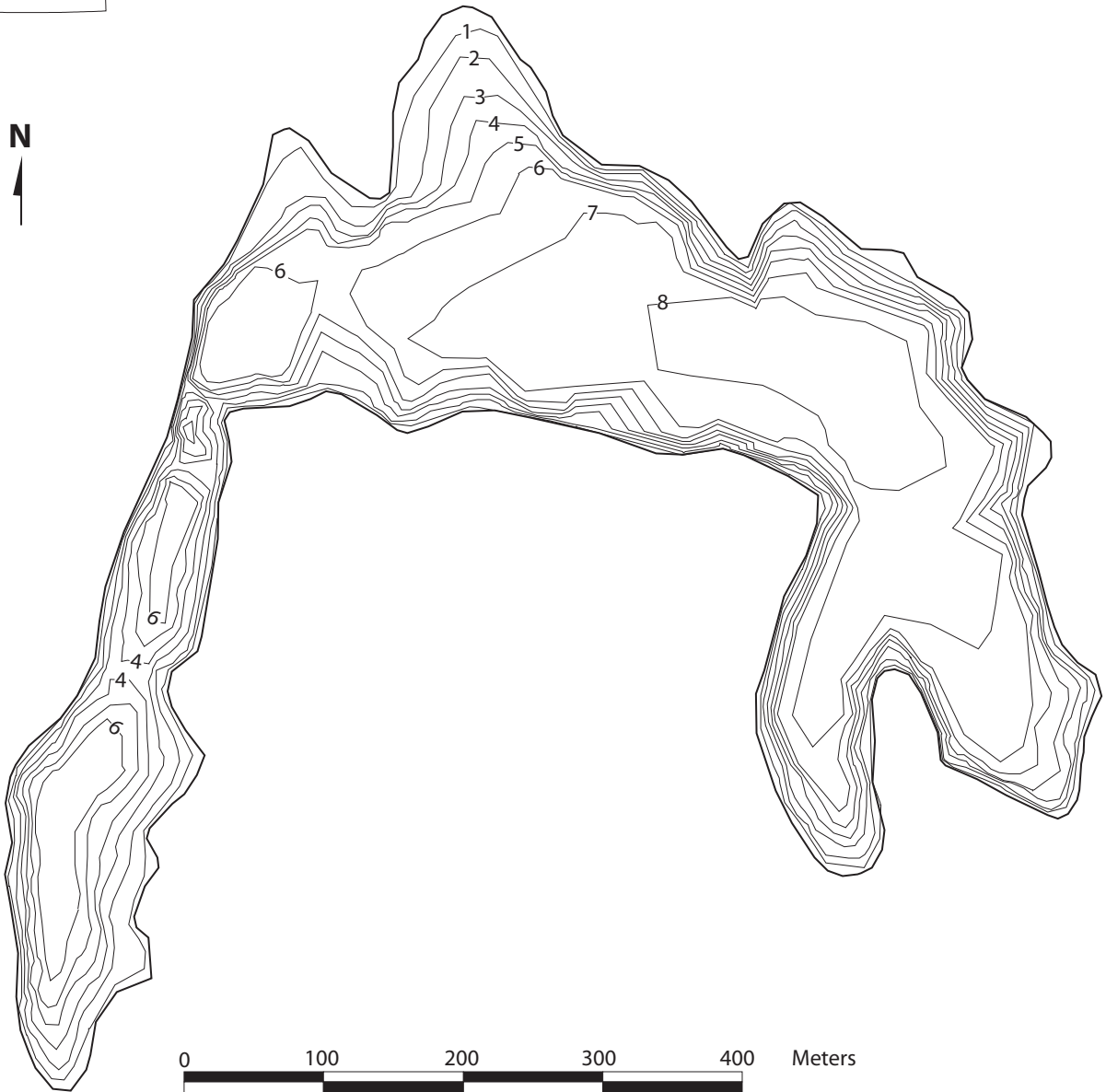


# Laurel Lake



*This map is not intended for navigation purposes. Boaters are urged to use caution as hazardous conditions will change with lake stage.*

Map produced by Mark Rosenkranz	January 2002
Portland State University Center for Lakes & Reservoirs	
Data collection date: 12/20/00	